











<b>Plate : ANG 1a</b>	
<b>CESU</b>	 Existing location of 132/33 KV s/s or Tapping location on existing 33 KV line
Proposed alignment of 33KV line under Infrastructure Development Plan	 Proposed location of 33/11 KV s/s
<b>Badkera - Badkera</b>	 Proposed Power Line (Option 1)
 200 100 0 200 400 Meters	<div><div> Badkera 0.45 Km Badkera Estimated Length of 33 KV line =0.45 Km</div><div>Prepared by:  Spatial Planning &amp; Analysis Research Centre Pvt. Ltd. E/11, Infocity, Patia, Bhubaneswar</div></div>